



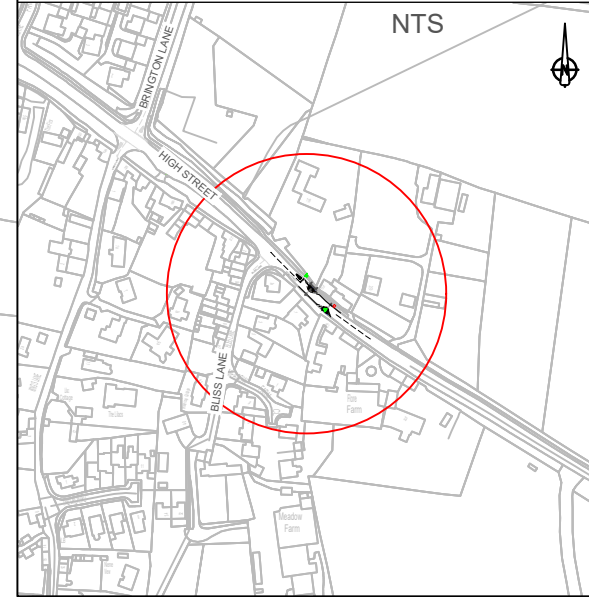


DRAWING KEY

-  NEW CHICANE
-  NEW ROAD SIGN
-  NEW REFLECTIVE BOLLARD
-  NEW ROAD MARKING



This map is reproduced from Ordnance Survey material with the permission of Ordnance Survey on behalf of the Controller of Her Majesty's Stationery Office © Crown copyright and may lead to prosecution or civil proceedings.
West Northamptonshire Council: Licence No. 100063706. Published 2021.

REV	DATE	BY	DESCRIPTION	CHK	APD

DRAWING STATUS: **CONSULTATION**

Northamptonshire Highways

PROJECT: **HIGH STREET, FLORE TRAFFIC CALMING**

TITLE: **HIGH STREET FLORE CONSULTATION DRAWING LOCATION 1**

SCALE @ A3 1:300	CHECKED: AB	APPROVED: MB
	DESIGN/DRAWN: SJH	DATE: FEB 2022
PROJECT No: NH20AA13	DRAWING No: S3252/21/01a	REV: -